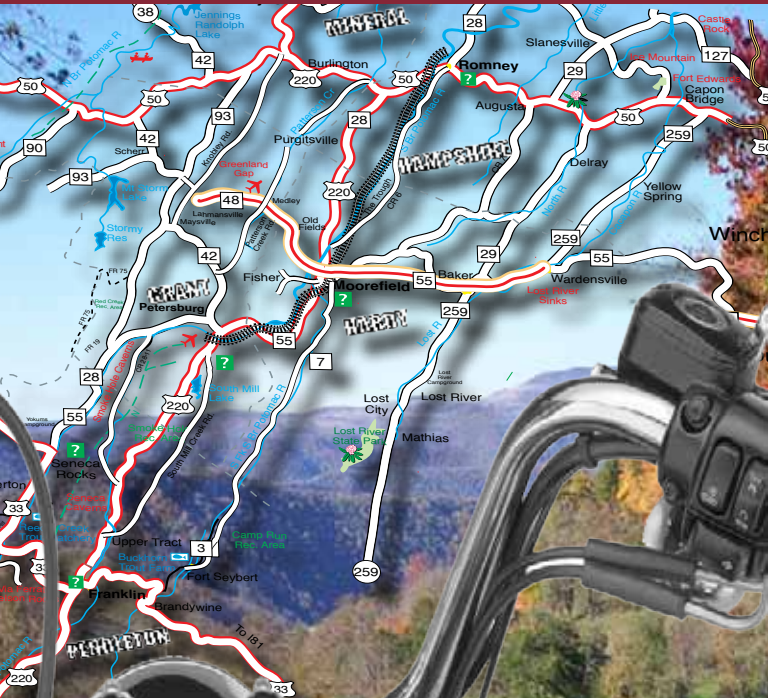


RIDE THE HIGH FIVE

WEST VIRGINIA



FREE
5 County
Ride Map!



WELCOME

Steeped in ancestral heritage, Grant, Hardy, Hampshire, Mineral and Pendleton counties are known for warm hospitality, breathtaking mountainous landscapes and abundant natural resources. Scenic motorcycle tours are one of our region's most popular tourist adventures. Bikers from all over the United States come to the Potomac Highlands to feel the rush of mountain roads that rise and fall leading to quaint bed and breakfast inns, rustic cabins, home-spun diners, fabulous mountain streams and historic sites, all rich with the history of Appalachia. So join us for blue skies, open roads and mountain vistas - come and **RIDE THE HIGH FIVE COUNTIES OF WEST VIRGINIA!**



MINERAL



COUNTY



Saddle Mountain Ride

TOTAL MILES: 67.2 mi.

TOTAL TIME: 1hr. 53 min.



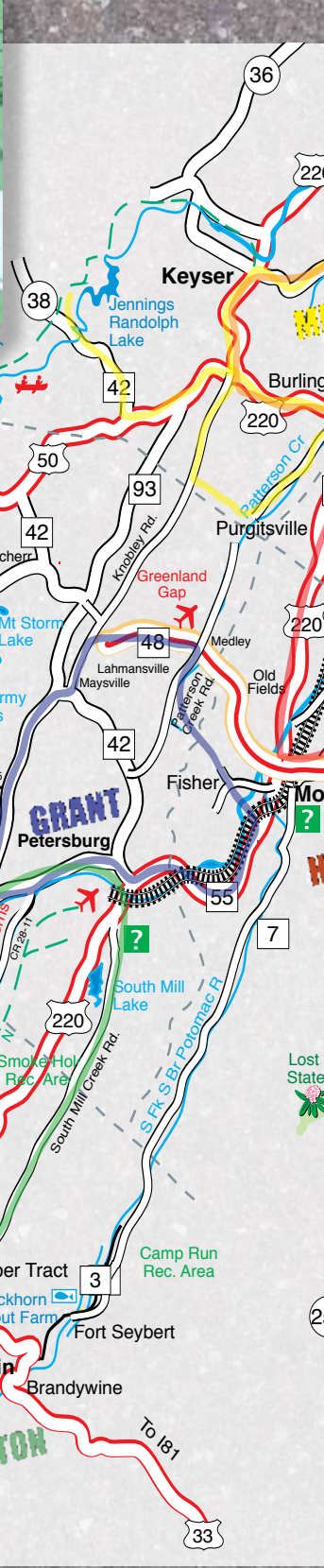
1. Start at Mineral County Court House on US Rt 220S in Keyser - 3.8 mi.
2. Continue on Rt 972 to Rt 50W - 2.2 mi.
3. Merge right after stop onto US Rt 50 W to Saddle Mountain Overlook - 7.5 mi.
4. Turn right onto WV Rt 42N to WV Rt 46E - 5.0 mi.
5. Turn right onto WV Rt 46E to Jennings Randolph Lake entrance - 5.1 mi.
6. Turn left and follow to lake overlook - 2.0 mi.
7. Make U-turn and go to WV Rt 46W - 2.0 mi.
8. Turn right onto WV Rt 46 W to WV Rt 42S - 5.1 mi.
9. Turn left onto US Rt 50E to Grayson Gap Rd / County Rt 6/1 - 5.7 mi.
10. Turn right onto Grayson Gap and on to Penneroll Rd / Co Rt 6/1 - 1.9 mi.
11. Turn right and go to entrance of Nancy Hanks - 3.7 mi.
12. Continue to Knobley Rd /Co Rt 9 - 0.9 mi.
13. Turn left and go to US Rt 50W - 5.7
14. Turn left onto US Rt 50 and go to US Rt 220 N - 1.2 mi.
15. Turn right on WV 46 E. to Forst Asby - 15.4 mi.

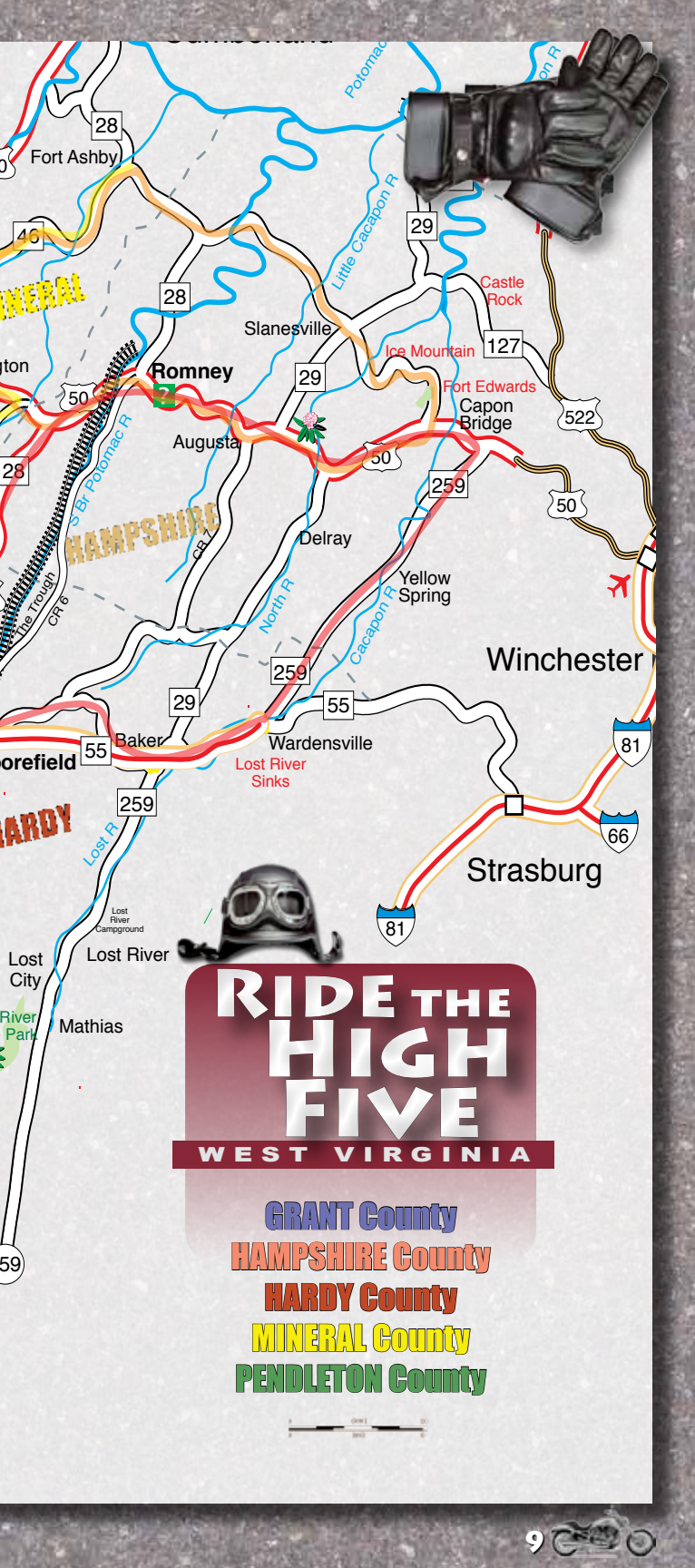
(Joins Hampshire County Ride on page 7).



HAMPSHIRE







RIDE THE HIGH FIVE

WEST VIRGINIA

- GRANT County
- HAMPSHIRE County
- HARDY County
- MINERAL County
- PENDLETON County



HARDY



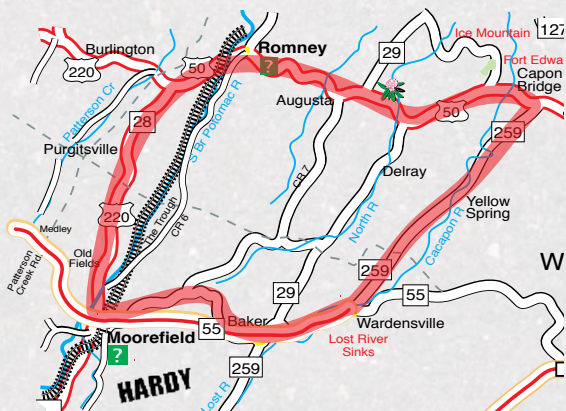
COUNTY



Small Town & Out Bound

TOTAL MILES: 92.9

TOTAL TIME: 1hr. 57 min



1. Begin in Moorefield at the intersection of US 220 & Winchester Ave./Old Route 55
2. Turn right onto Old Route 55/Winchester Ave. – 3.7 mi.
3. Cross over intersection with new WV 55 and continue on Old Route 55 through Needmore (Broken Spoke – food) – 10.4 mi.
4. Follow Old Route 55 to Baker (Corner Mart – fuel) – 2.5 mi.
5. Cross under intersection of Route 55 to continue on Old 55 to Wardensville – 9.3 mi.
6. Merge onto Main Street in Wardensville (various food & fuel) Stay to the right at Y intersection for Route 259 to Cacapon River Road/County Route 14 - 8.9 mi.
7. Turn left on Route 50 at Capon Bridge to Augusta (food & fuel) – 11.7 mi.
8. Continue on Route 50 through Augusta – 3.2 mi.
9. Continue on Route 50 to Romney – 7.6 mi.
10. Continue on US 50/US 220 through Romney – 7.0 mi.
11. Turn left onto US 220 S (food & fuel Old Fields Country Store) – 15mi.
12. Arrive at South Branch Inn in Moorefield (food & fuel). – 4.6 mi.



GRANT



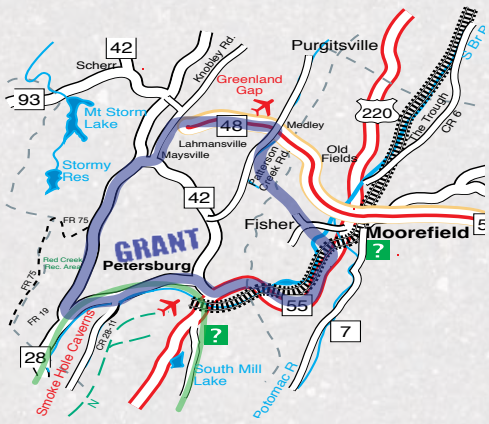
COUNTY



Discover Grant County Ride

TOTAL MILES: 93.3

TOTAL TIME: 2hr. 30 min.



1. From the Grant County Visitor's Center at 126 S. Main Street, Petersburg, head west on Route 28S/55W toward Cabins. Continue on 28S/55W. - 10.5 mi.
2. Turn right onto County Route 28/7 Jordan Run Road. In 0.9 miles the road will split. Dolly Sods Road will be to the left and Jordan Run Road to the right. Be advised that Dolly Sods Road is not suitable for motorcycle traffic. Continue to the right on Jordan Run Road.
3. Continue following Jordan Run Road until it intersects with Route 42. - 13 mi.
4. Turn right onto Route 42 and follow it toward Maysville. - 2.1 mi.
5. Turn left onto County Route 3 Knobley Road and continue heading northeast on Knobley Road. - 2.1 mi.
6. Turn right onto County Route 3/4 Morgantown West Road. Continue on Morgantown West Road until it intersects County Route 5 Patterson Creek Road. - 3.9 mi.
7. Cross over Patterson Creek Road. Once you have crossed the road, it becomes County Route 5/7 Morgantown East Road. Continue on Morgantown East Road. - 5.6 mi.
8. Morgantown East Road becomes County Route 10 Kessel Road. Continue east on Kessel Road until it ends in Fisher. - 2.3 mi.
9. In Fisher, County Route 10 becomes Rig Road. Turn right onto County Route 10 Rig Road. Continue on Rig Road until it intersects US Route 220. - 5.8 mi.
10. Turn right onto US Route 220S toward Petersburg. To return to the beginning destination, continue on US Route 220S into town. - 2.6 mi.
11. Turn left at the stoplight onto South Main Street/US Route 220S. Continue on South Main Street to the Visitor's Center. - 0.5 mi.

PENDLETON



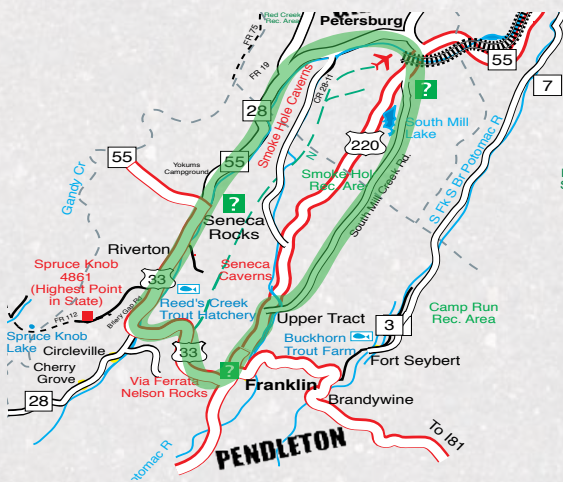
COUNTY



Rockin' Riding/Rock Formation Tour

TOTAL MILES: 81

TOTAL TIME: 2hr. 15 min.



1. Begin your journey at the visitor's center found a 600 N. Main Street. From the visitor's center, turn onto 33 West to head out of Franklin. Be sure to fuel up at the Shell or Exxon station before leaving. While on 33 west, make a lunch stop in Riverton, or enjoy a tour of Seneca Caverns and the Stratosphere Cave.
2. Follow 33 West to the intersection of 33 and 28/55 found at the stunning location of our very own Seneca Rocks. If you'd like to take in the local shopping, Yokum's and Harper's Old Country Store can be found here. – 25 mi.
3. Continue through the intersection onto 28/55 east towards Petersburg, WV. Petersburg is home to various gas stations, restaurants, and local store fronts. So take some time to enjoy our neighbor's neck of the woods. – 24 mi.
4. After your stop in Petersburg, follow Main Street onto 220 South and make a left onto South Mill Creek Road/ County Route 9 – 1.5 mi.
5. Follow County Route 9 through Mozer and Kline onto Schmucker Road. While journeying through Mozer, stop and say hello to the folks at the historical location of Dove's Store. – 20 mi.
6. At the end of Schmucker Road, make a left turn onto 220 South – 11 mi.
5. Proceed to follow 220 South back into Franklin, WV. When you return to Franklin, sit back and stay a while. You'll be glad you did.





FOR ADDITIONAL RIDES AND MORE INFORMATION....

Grant County Convention & Visitors Bureau

126 South Main Street
Petersburg, WV 26847
304-257-9266
866-597-9266
Fax: 847-662-2702
grantcountycvb@
frontiernet.net
grantcountywva.com

Hampshire County Convention & Visitors Bureau

426 E. Main Street
Romney WV 26757
877-481-7477
hampshirevisitorsbureau@
citlink.net
cometohampshire.com

Hardy County Convention & Visitors Bureau

121 N. Main St.
Moorefield, WV 26836
304-897-8700
visithardy.com
info@visithardy.com

Pendleton County Convention & Visitors Bureau

605 N. Main St.
Franklin, WV 26807
PENDLETON County
304-358-3884
Fax: 304-358-3884
pendletoncoc@verizon.net
visitpendleton.com

Mineral County Convention & Visitors Bureau

Suite 2011
Grand Central
Business Center
Keyser, WV 26726
304/788-2513
Fax: 304/788-3887
visitmineral.com

**West Virginia
Department of Tourism
800-CALL-WVA**

Brochure proudly produced
by FishCreek Designs

